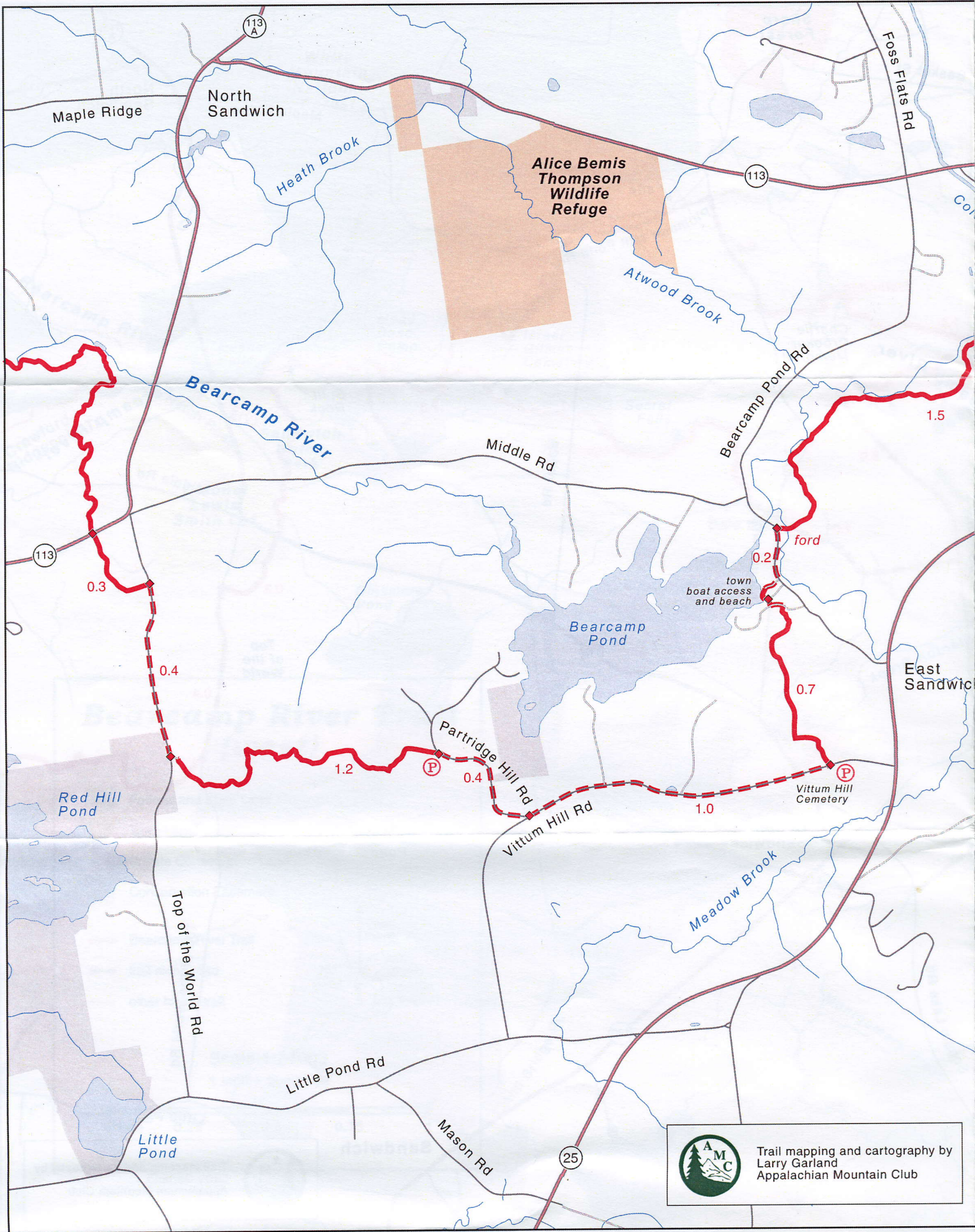


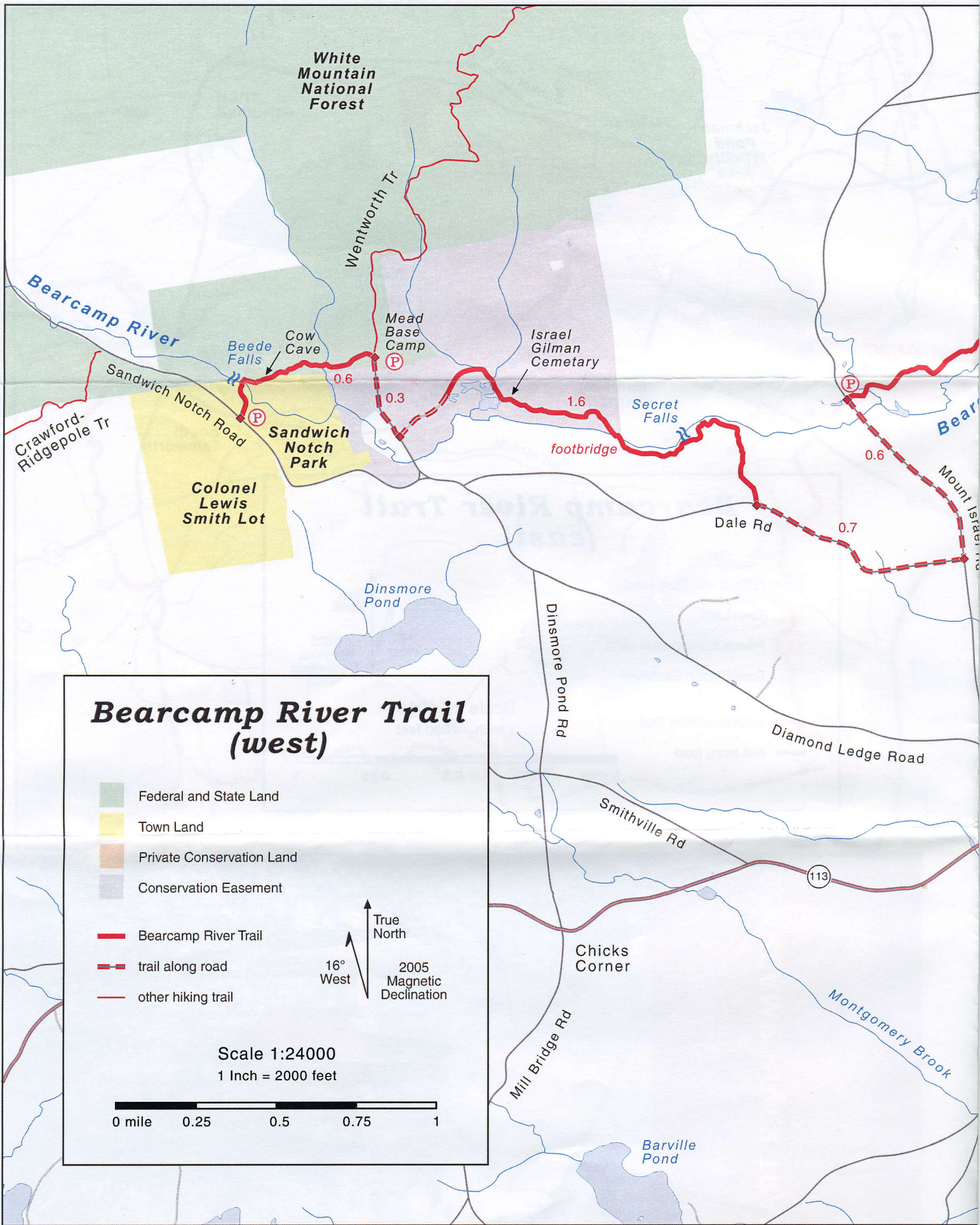
BEARCAMP RIVER TRAIL

Map produced by the Over the Hill Hikers in memory of Jack Dingle





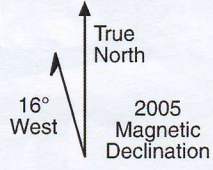
Trail mapping and cartography by
 Larry Garland
 Appalachian Mountain Club




Bearcamp River Trail (west)

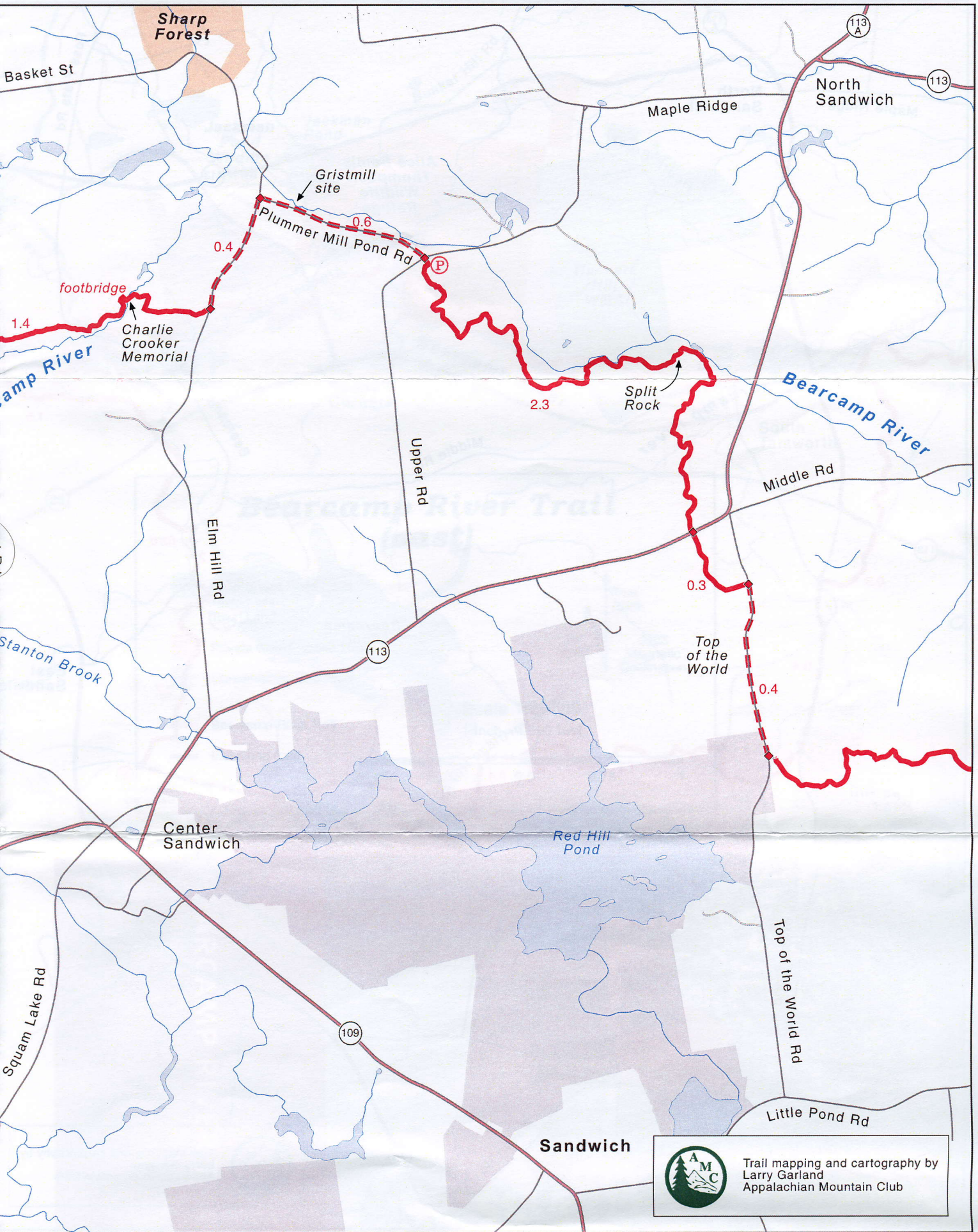
- Federal and State Land
- Town Land
- Private Conservation Land
- Conservation Easement

- Bearcamp River Trail
- trail along road
- other hiking trail



Scale 1:24000
1 Inch = 2000 feet





Sharp Forest

Basket St

113A

North Sandwich

113

Maple Ridge

Gristmill site

Plummer Mill Pond Rd

0.4

0.6

P

footbridge

Charlie Crooker Memorial

1.4

Bearcamp River

2.3

Split Rock

Bearcamp River

Upper Rd

Middle Rd

Elm Hill Rd

113

0.3

Top of the World

0.4

Stanton Brook

Center Sandwich

Red Hill Pond

Top of the World Rd

Squam Lake Rd

109

Little Pond Rd

Sandwich



Trail mapping and cartography by
Larry Garland
Appalachian Mountain Club